

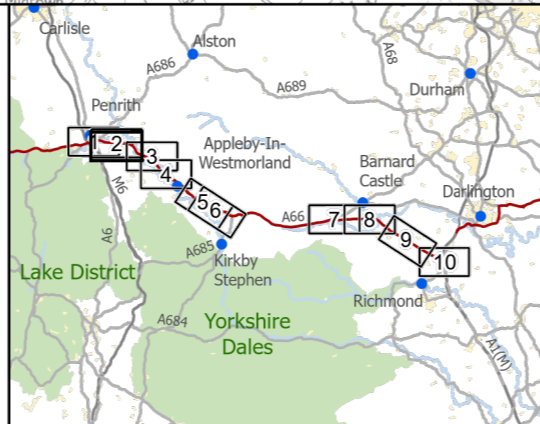
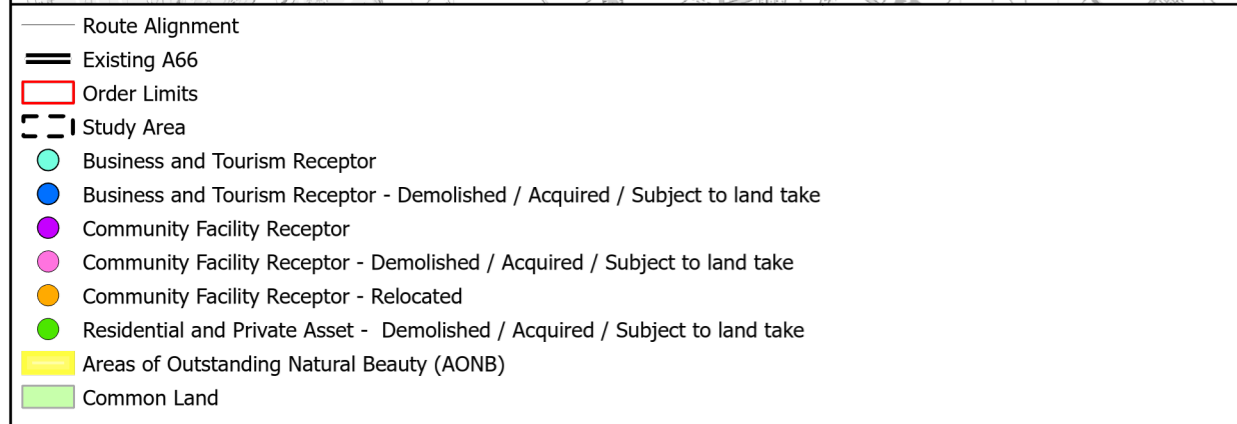
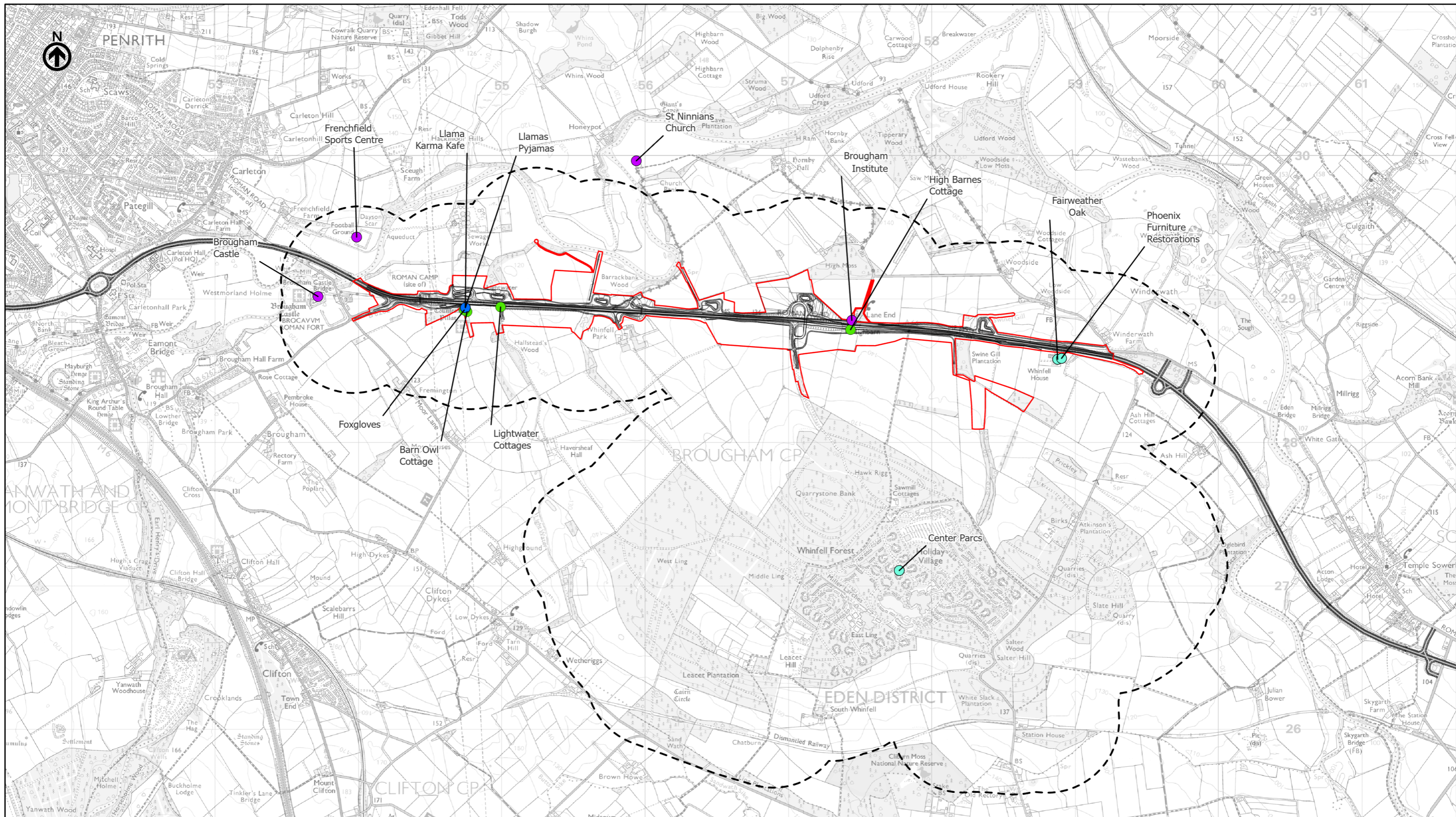
P02	First Issue	CESL	LHAN	LWAL	AMIT	KWHA
		22/03/22	22/03/22	22/03/22	20/04/22	20/04/22
Revision	Created	Checked	Reviewed	Approved	Authorised	

national highways

3 Piccadilly Place
Manchester
M1 3BN

Scale @ A3: 1:25,000 | Project Ref No HE565627 | Stage: Stage 3
© Crown copyright and database rights (2022). All rights reserved. OS 100030649.
Contains public sector information licensed under the Open Government Licence v3.0.

Project Name A66 Northern Trans-Pennine Project			
Map Title Figure 13.2 Residential and Private Assets, Community Facilities, Business and Tourism Receptors Scheme: 0102, M6 Junction 40 to Kemplay Bank Sheet 1 of 10			
Map Number Project	Originator	Volume	
HE565627	AMY	EGN	
S00	MP	LP	010061
Location	Type	Role	Number
Suitability S4	Suitability Description FIT FOR STAGE APPROVAL		Revision P02



national highways
3 Piccadilly Place
Manchester
M1 3BN

P02	First Issue	CESL	LHAN	LWAL	AMIT	KWHA
		22/03/22	22/03/22	22/03/22	20/04/22	20/04/22
Revision	Created	Checked	Reviewed	Approved	Authorised	

Kilometres
0 1 2

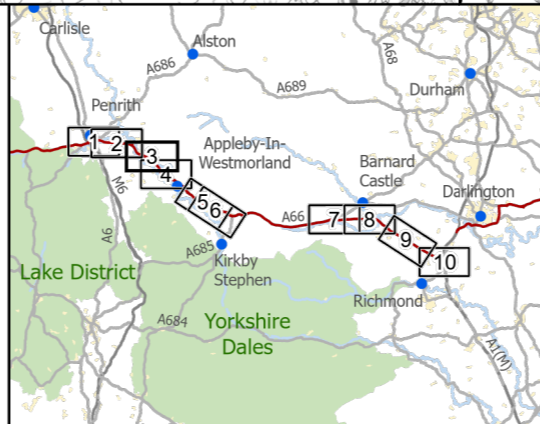
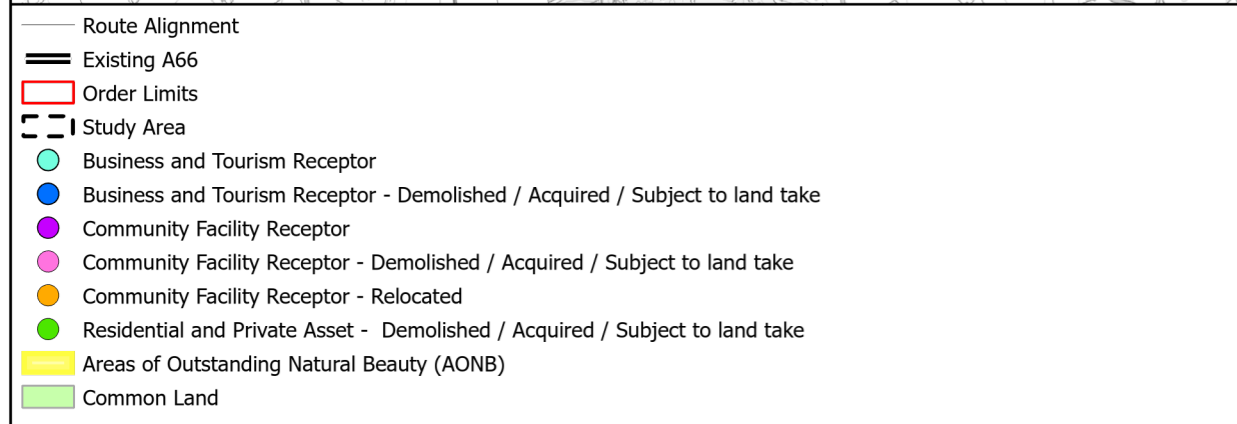
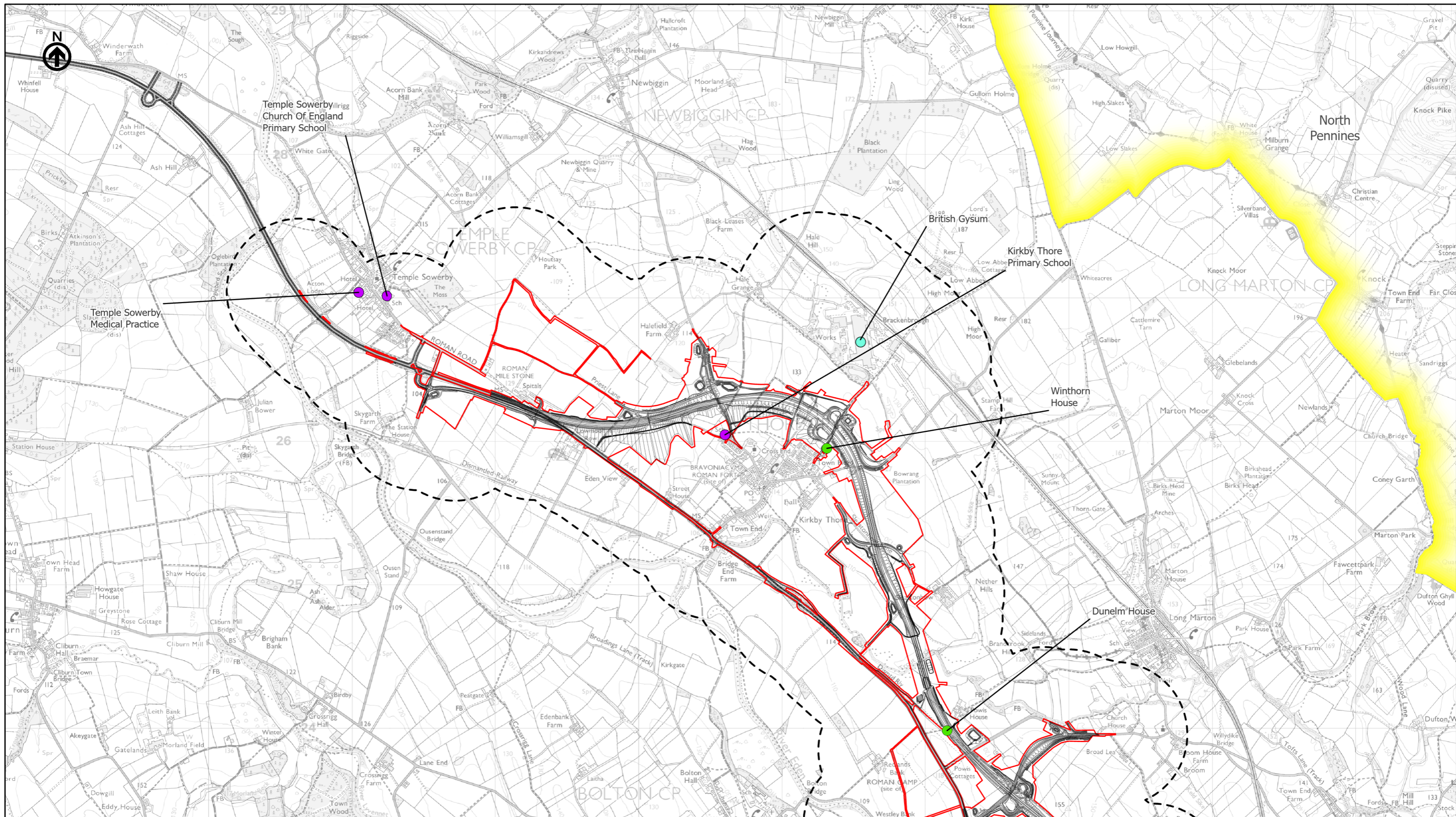
Scale @ A3: 1:25,000 | Project Ref No HE565627 | Stage: Stage 3
© Crown copyright and database rights (2022). All rights reserved. OS 100030649.
Contains public sector information licensed under the Open Government Licence v3.0.

Project Name
A66 Northern Trans-Pennine Project

Map Title
Figure 13.2
Residential and Private Assets, Community Facilities,
Business and Tourism Receptors
Scheme: 03, Penrith to Temple Sowerby
Sheet 2 of 10

Map Number	Project	Originator	Volume
HE565627	-	AMY	- EGN
S00	-	MP	- LP - 010062
Location		Type	Role

Suitability	Suitability Description	Revision
S4	FIT FOR STAGE APPROVAL	P02



national highways 3 Piccadilly Place
Manchester M1 3BN

P02	First Issue	CESL	LHAN	LWAL	AMIT	KWHA
		22/03/22	22/03/22	22/03/22	20/04/22	20/04/22
Revision	Created	Checked	Reviewed	Approved	Authorised	

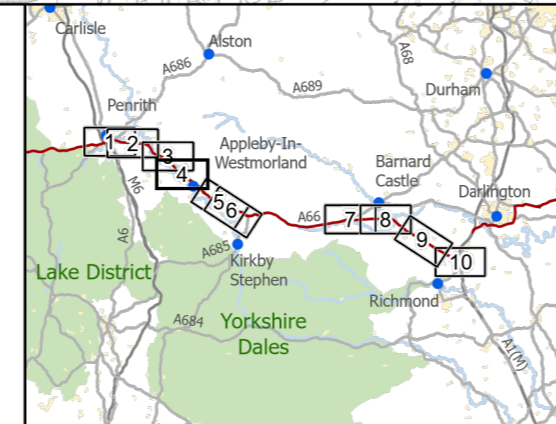
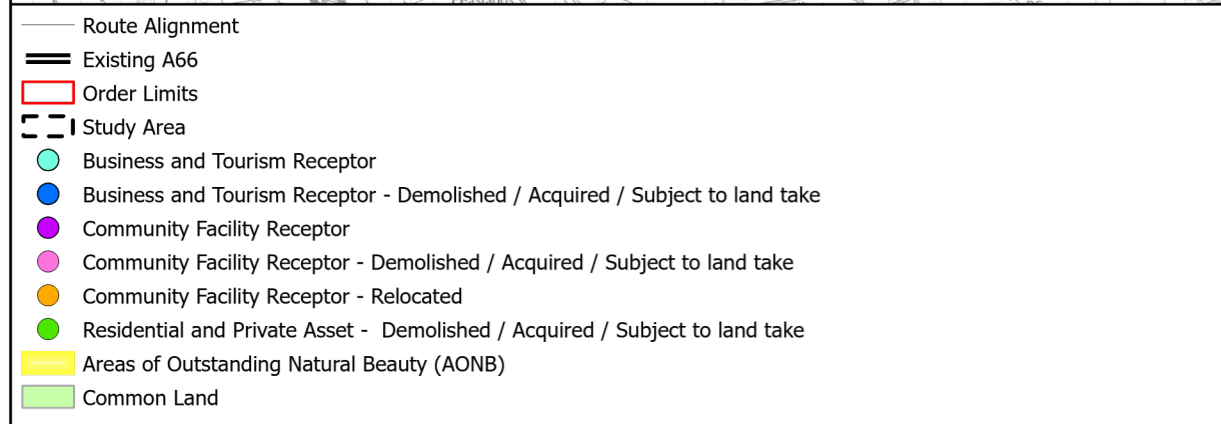
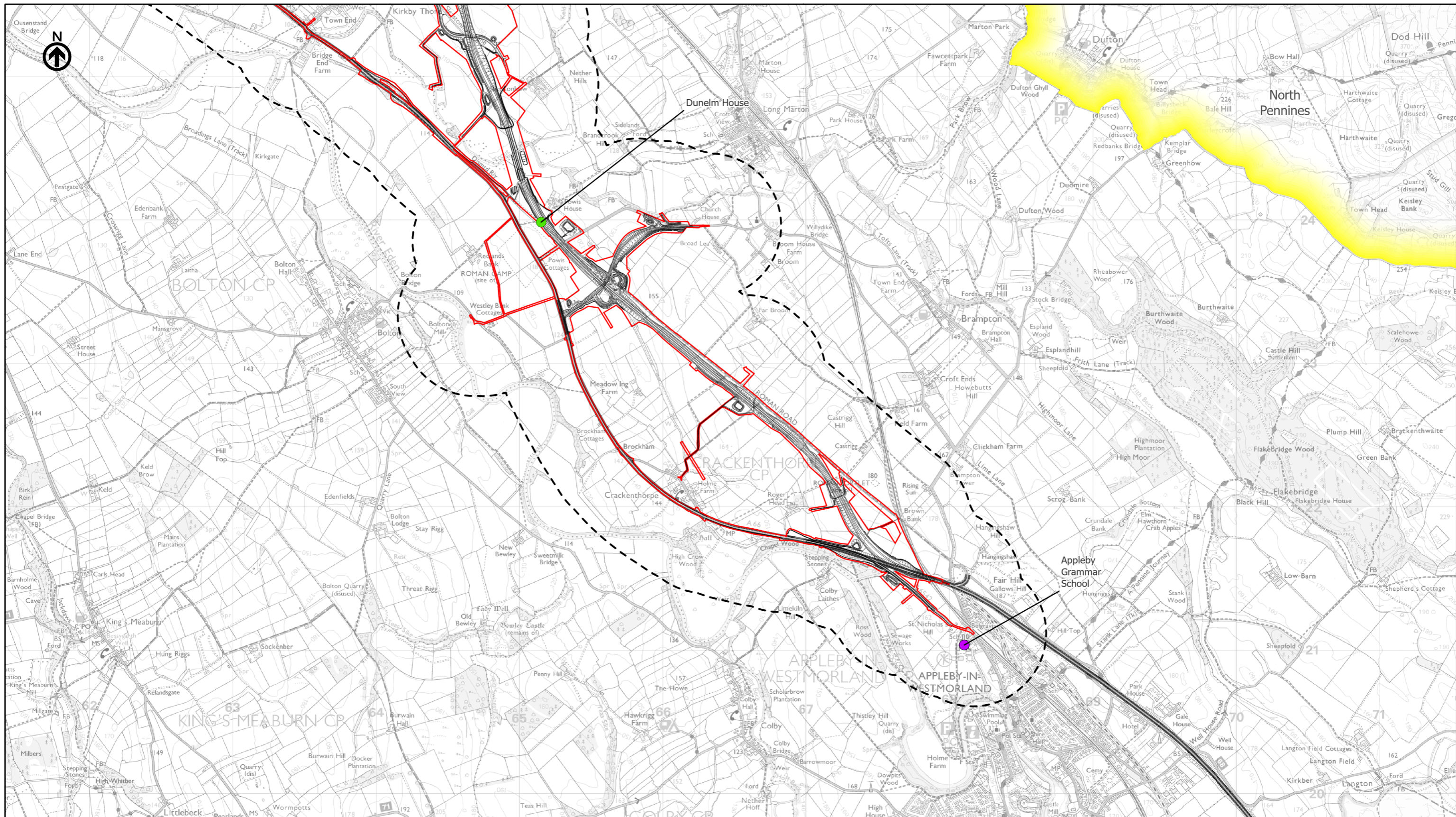
Kilometres

Scale @ A3: 1:25,000 | Project Ref No HE565627 | Stage: Stage 3
© Crown copyright and database rights (2022). All rights reserved. OS 100030649.
Contains public sector information licensed under the Open Government Licence v3.0.

Project Name
A66 Northern Trans-Pennine Project

Map Title
Figure 13.2
Residential and Private Assets, Community Facilities,
Business and Tourism Receptors
Scheme: 0405, Temple Sowerby to Appleby
Sheet 3 of 10

Map Number	Project	Originator	Volume
HE565627	-	AMY	EGN
S00	-	MP	LP
Location	-	Type	Role
			Number
Suitability	Suitability Description		Revision
S4	FIT FOR STAGE APPROVAL		P02



national highways

3 Piccadilly Place
Manchester
M1 3BN

P02	First Issue	CESL	LHAN	LWAL	AMIT	KWHA
		22/03/22	22/03/22	22/03/22	20/04/22	20/04/22
Revision	Created	Checked	Reviewed	Approved	Authorised	

Kilometres

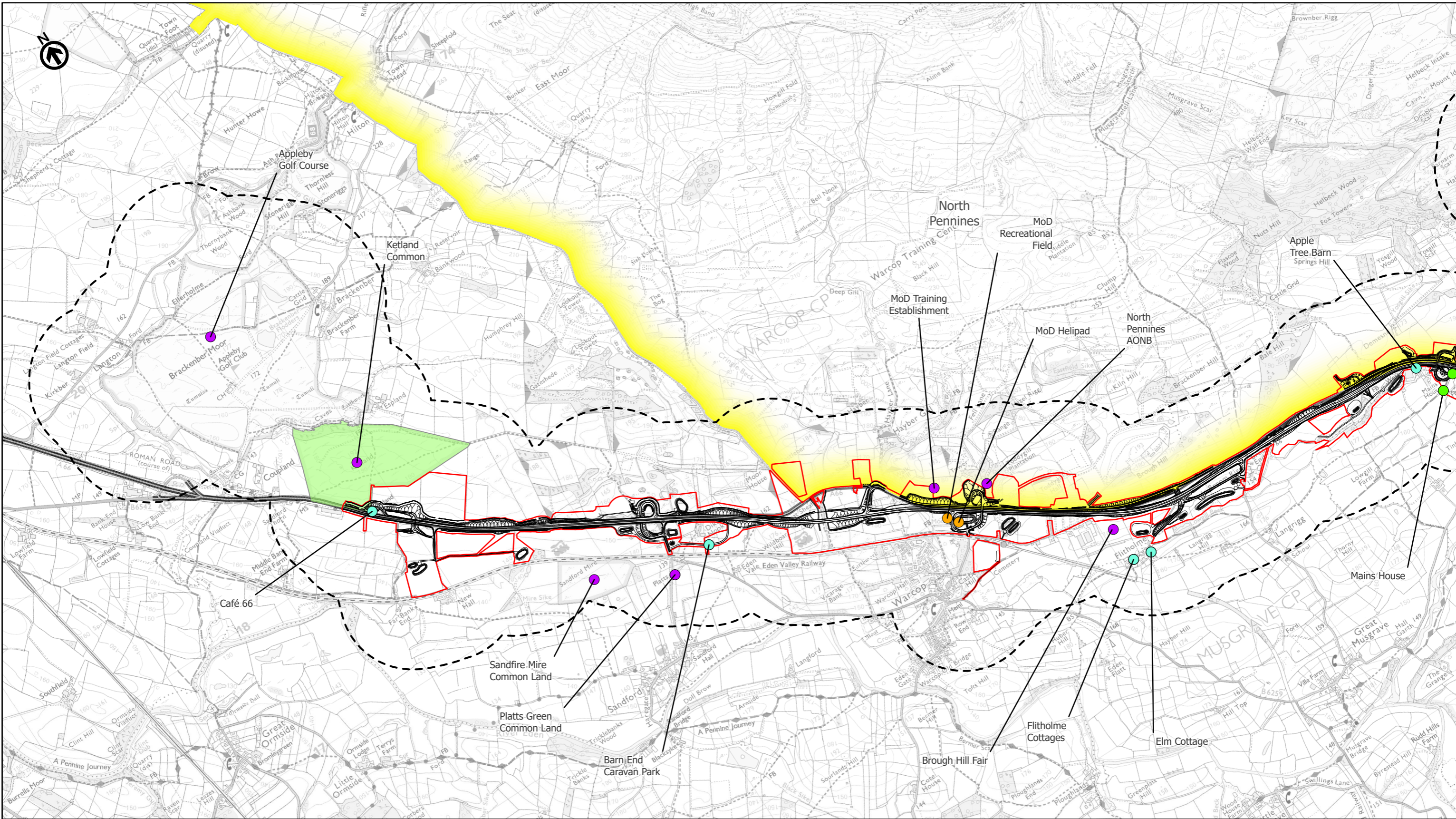
0 1 2

Scale @ A3: 1:25,000 | Project Ref No HE565627 | Stage: Stage 3
© Crown copyright and database rights (2022). All rights reserved. OS 100030649.
Contains public sector information licensed under the Open Government Licence v3.0.

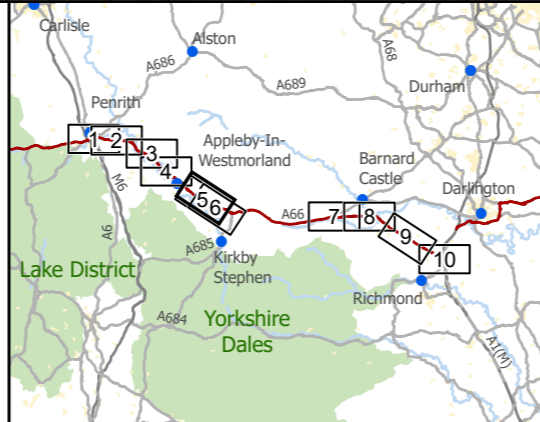
Project Name
A66 Northern Trans-Pennine Project

Map Title
Figure 13.2
Residential and Private Assets, Community Facilities,
Business and Tourism Receptors
Scheme: 0405, Temple Sowerby to Appleby
Sheet 4 of 10

Map Number	Project	Originator	Volume
HE565627	-	AMY	EGN
S00	-	MP	LP
Location	-	Type	Role
			Number
Suitability	Suitability Description		Revision
S4	FIT FOR STAGE APPROVAL		P02



- Route Alignment
- Existing A66
- Order Limits
- - - Study Area
- Business and Tourism Receptor
- Business and Tourism Receptor - Demolished / Acquired / Subject to land take
- Community Facility Receptor
- Community Facility Receptor - Demolished / Acquired / Subject to land take
- Community Facility Receptor - Relocated
- Residential and Private Asset - Demolished / Acquired / Subject to land take
- Areas of Outstanding Natural Beauty (AONB)
- Common Land

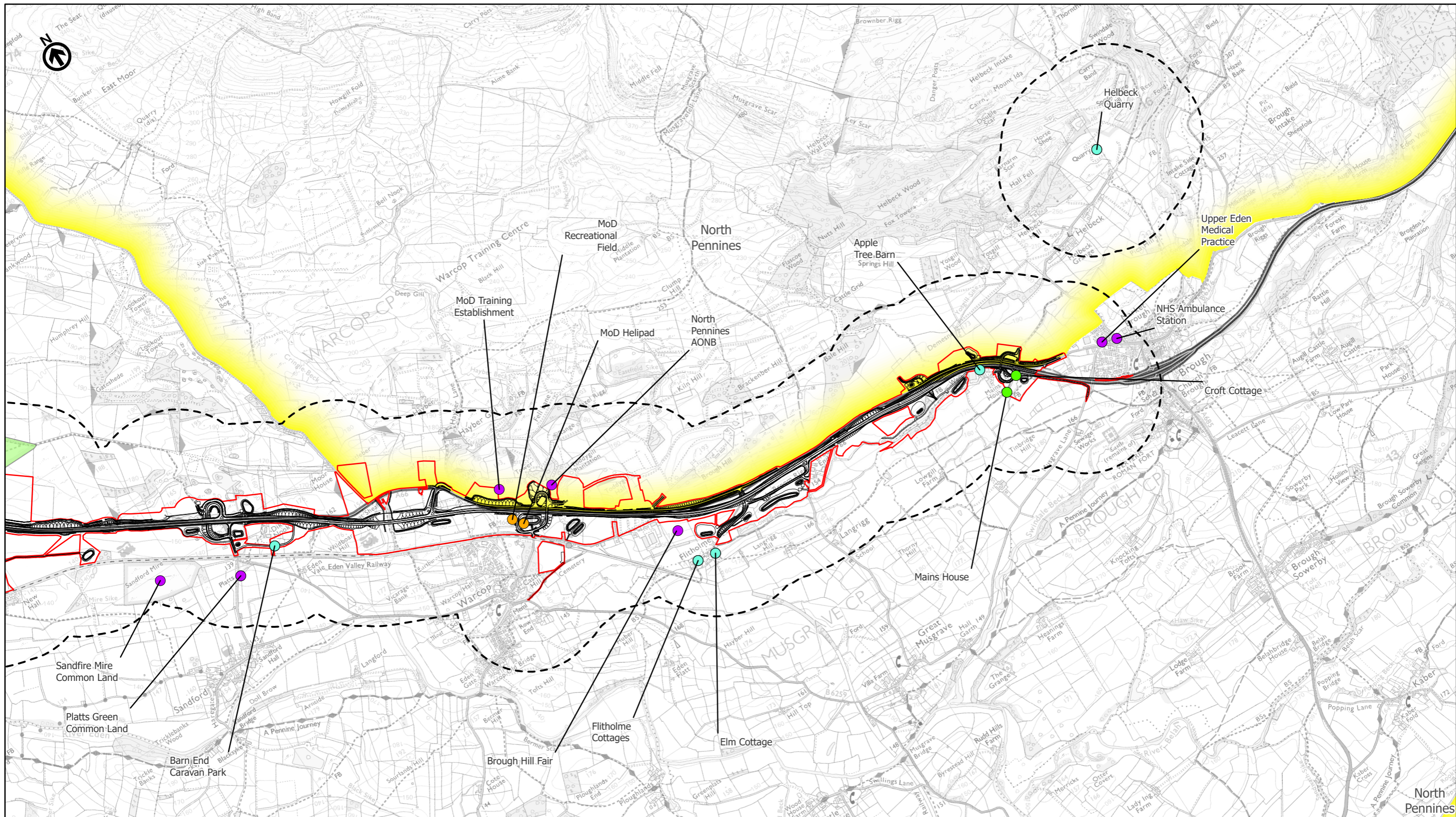


national highways 3 Piccadilly Place
Manchester M1 3BN

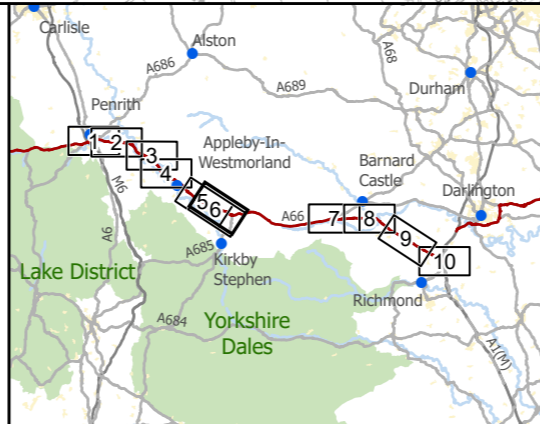
P03	Second Issue: Revised Order Limits				
	LPAG	PKEL	LWAL	AMIT	KWHA
	19/04/23	19/04/23	19/04/23	16/05/23	16/05/23
Revision	Created	Checked	Reviewed	Approved	Authorised

Scale @ A3: 1:25,000 | Project Ref No HE565627 | Stage: Stage 3
© Crown copyright and database rights (2023). All rights reserved. OS 100030649.
Contains public sector information licensed under the Open Government Licence v3.0.

Project Name A66 Northern Trans-Pennine Project			
Map Title Figure 13.2			
Residential and Private Assets, Community Facilities, Business and Tourism Receptors			
Scheme: 06, Appleby to Brough			
Sheet 5 of 10			
Map Number	Project	Originator	Volume
HE565627	-	AMY	EGN
S00	-	MP - LP	- 010065
Location	Type	Role	Number
S4	FIT FOR STAGE APPROVAL		P03



— Route Alignment
 — Existing A66
 — Order Limits
 - - - Study Area
 ● Business and Tourism Receptor
 ● Business and Tourism Receptor - Demolished / Acquired / Subject to land take
 ● Community Facility Receptor
 ● Community Facility Receptor - Demolished / Acquired / Subject to land take
 ● Community Facility Receptor - Relocated
 ● Residential and Private Asset - Demolished / Acquired / Subject to land take
 ■ Areas of Outstanding Natural Beauty (AONB)
 ■ Common Land



national highways
 3 Piccadilly Place
 Manchester
 M1 3BN

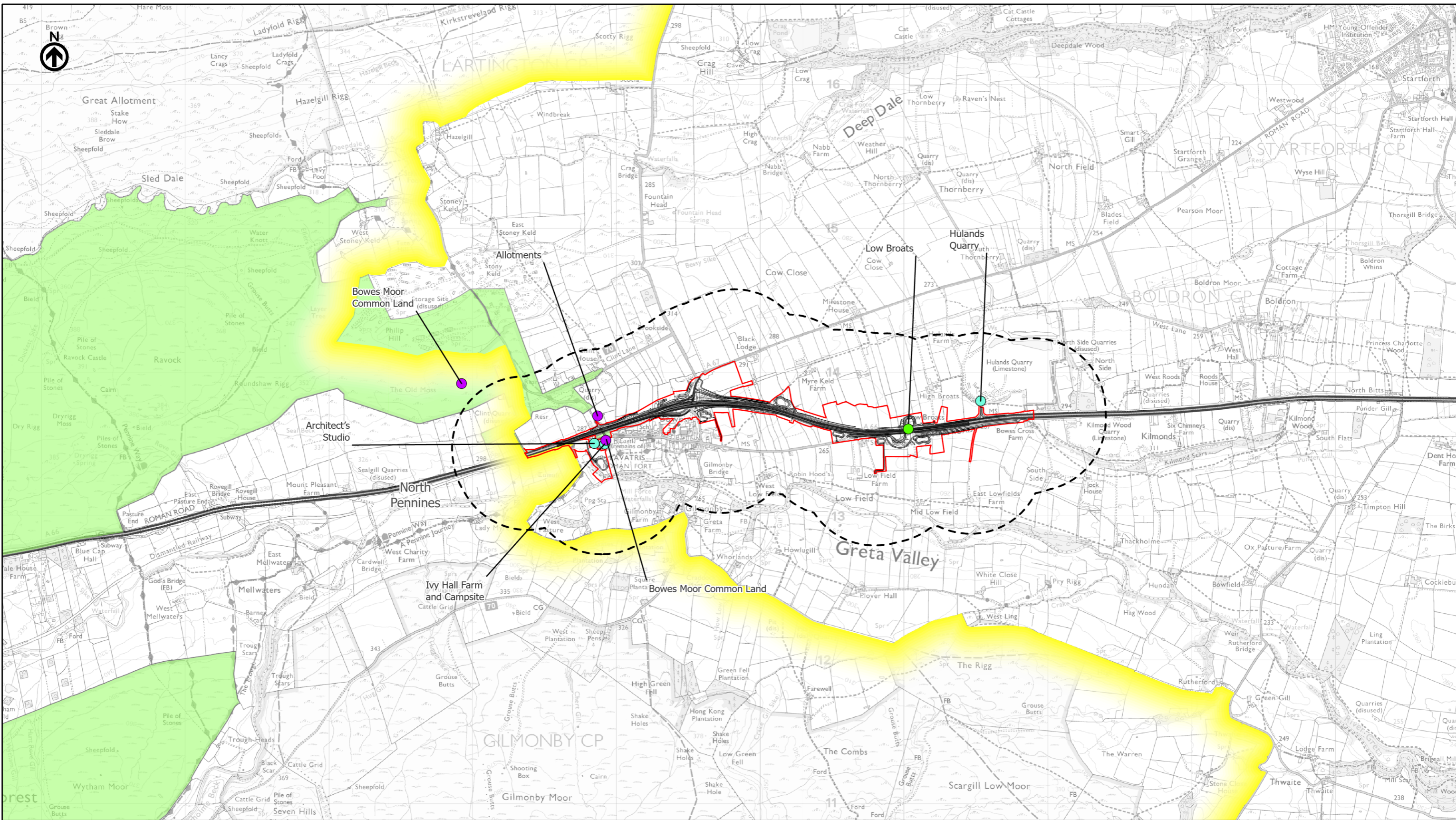
P03	Second Issue: Revised Order Limits				
	LPAG	PKEL	LWAL	AMIT	KWHA
	19/04/23	19/04/23	19/04/23	16/05/23	16/05/23
Revision	Created	Checked	Reviewed	Approved	Authorised

Scale @ A3: 1:25,000 | Project Ref No HE565627 | Stage: Stage 3
 © Crown copyright and database rights (2023). All rights reserved. OS 100030649.
 Contains public sector information licensed under the Open Government Licence v3.0.

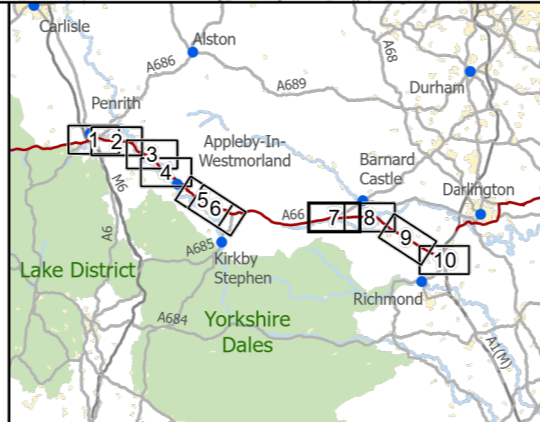
Project Name
A66 Northern Trans-Pennine Project
 Map Title
 Figure 13.2
 Residential and Private Assets, Community Facilities,
 Business and Tourism Receptors
 Scheme: 06, Appleby to Brough
 Sheet 6 of 10

Map Number	Project	Originator	Volume	
HE565627	-	AMY	EGN	
Scale	Location	Type	Role	Number
S00	-	MP	LP	010066

Suitability	Suitability Description	Revision
S4	FIT FOR STAGE APPROVAL	P03



- Route Alignment
- Existing A66
- ▭ Order Limits
- - - Study Area
- Business and Tourism Receptor
- Business and Tourism Receptor - Demolished / Acquired / Subject to land take
- Community Facility Receptor
- Community Facility Receptor - Demolished / Acquired / Subject to land take
- Community Facility Receptor - Relocated
- Residential and Private Asset - Demolished / Acquired / Subject to land take
- Areas of Outstanding Natural Beauty (AONB)
- Common Land



national highways

3 Piccadilly Place
Manchester
M1 3BN

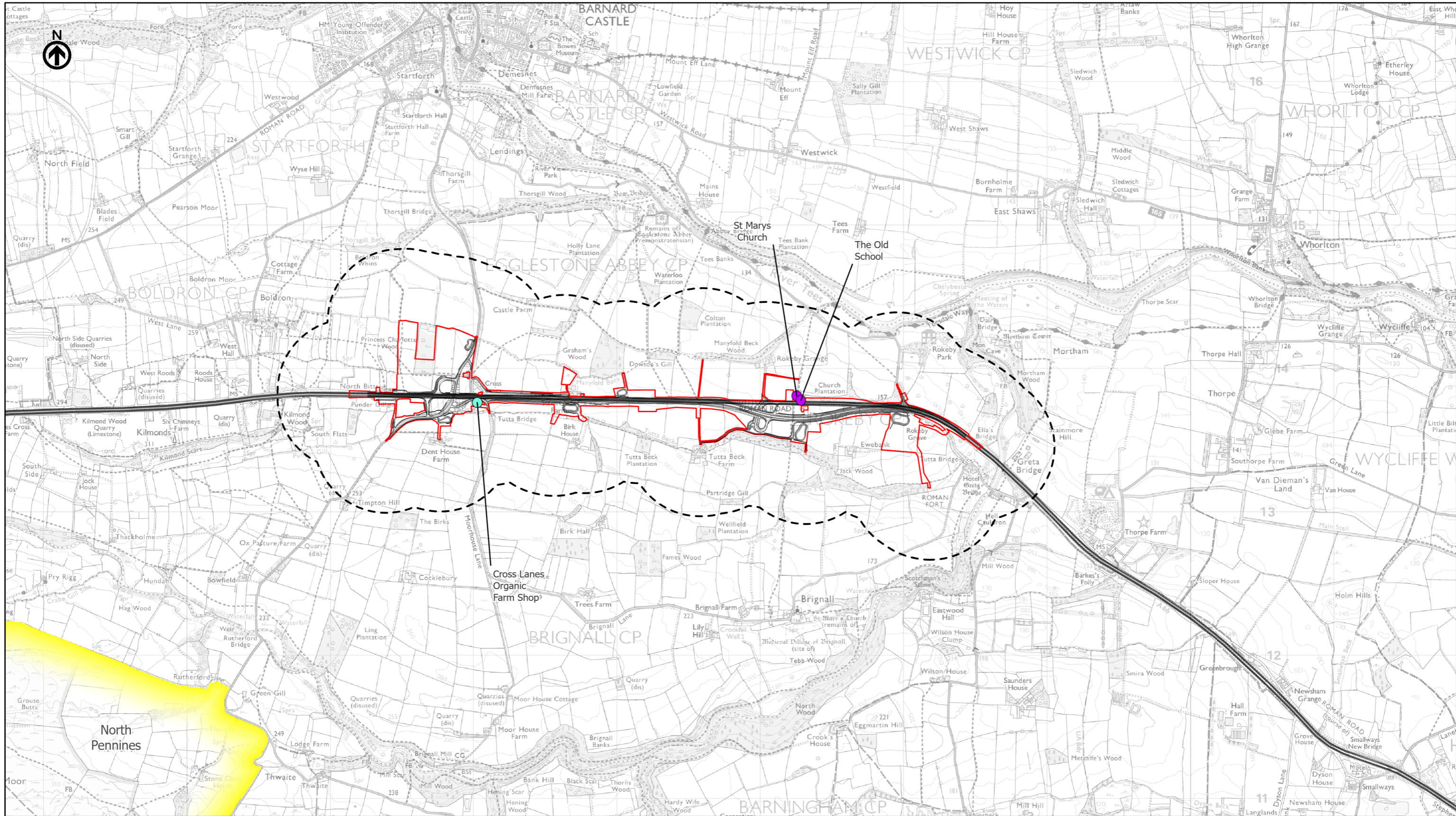
P02	First Issue	CESL	LHAN	LWAL	AMIT	KWHA
		22/03/22	22/03/22	22/03/22	20/04/22	20/04/22
Revision	Created	Checked	Reviewed	Approved	Authorised	

Kilometres

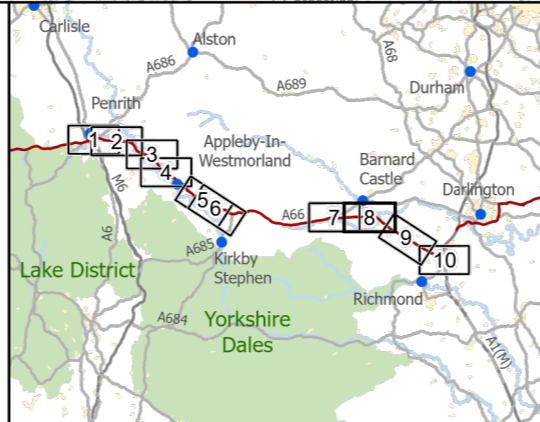
0 1 2

Scale @ A3: 1:25,000 | Project Ref No HE565627 | Stage: Stage 3
© Crown copyright and database rights (2022). All rights reserved. OS 100030649.
Contains public sector information licensed under the Open Government Licence v3.0.

Project Name A66 Northern Trans-Pennine Project			
Map Title Figure 13.2 Residential and Private Assets, Community Facilities, Business and Tourism Receptors Scheme: 07, Bowes Bypass Sheet 7 of 10			
Map Number Project	Originator	Volume	
HE565627	AMY	EGN	
S00 Location	MP	LP	010067
Suitability S4	Suitability Description FIT FOR STAGE APPROVAL		Revision P02



- Route Alignment
- Existing A66
- ▭ Order Limits
- - - Study Area
- Business and Tourism Receptor
- Business and Tourism Receptor - Demolished / Acquired / Subject to land take
- Community Facility Receptor
- Community Facility Receptor - Demolished / Acquired / Subject to land take
- Community Facility Receptor - Relocated
- Residential and Private Asset - Demolished / Acquired / Subject to land take
- Areas of Outstanding Natural Beauty (AONB)
- Common Land



national highways

3 Piccadilly Place
Manchester
M1 3BN

P02	First Issue	CESL	LHAN	LWAL	AMIT	KWHA
		22/03/22	22/03/22	22/03/22	20/04/22	20/04/22
Revision	Created	Checked	Reviewed	Approved	Authorised	

Kilometres

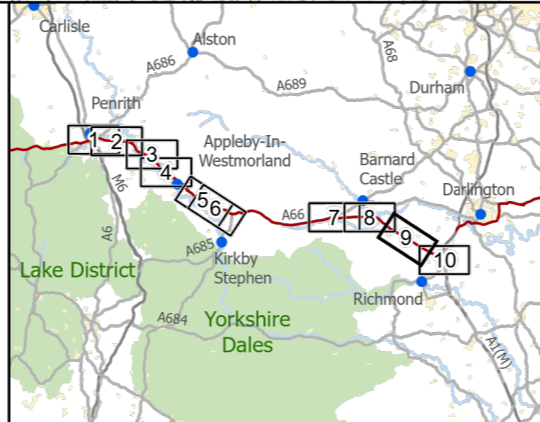
0 1 2

Scale @ A3: 1:25,000 | Project Ref No HE565627 | Stage: Stage 3
© Crown copyright and database rights (2022). All rights reserved. OS 100030649.
Contains public sector information licensed under the Open Government Licence v3.0.

Project Name A66 Northern Trans-Pennine Project			
Map Title Figure 13.2			
Residential and Private Assets, Community Facilities, Business and Tourism Receptors			
Scheme: 08, Cross Lanes to Rokeby			
Sheet 8 of 10			
Map Number	Project	Originator	Volume
HE565627	-	AMY	- EGN
S00		- MP - LP - 010068	
Location		Type	Role Number
Suitability	Suitability Description	Revision	
S4	FIT FOR STAGE APPROVAL	P02	



— Route Alignment
 — Existing A66
 — Order Limits
 - - - Study Area
 ● Business and Tourism Receptor
 ● Business and Tourism Receptor - Demolished / Acquired / Subject to land take
 ● Community Facility Receptor
 ● Community Facility Receptor - Demolished / Acquired / Subject to land take
 ● Community Facility Receptor - Relocated
 ● Residential and Private Asset - Demolished / Acquired / Subject to land take
 ■ Areas of Outstanding Natural Beauty (AONB)
 ■ Common Land



national highways
 3 Piccadilly Place
 Manchester
 M1 3BN

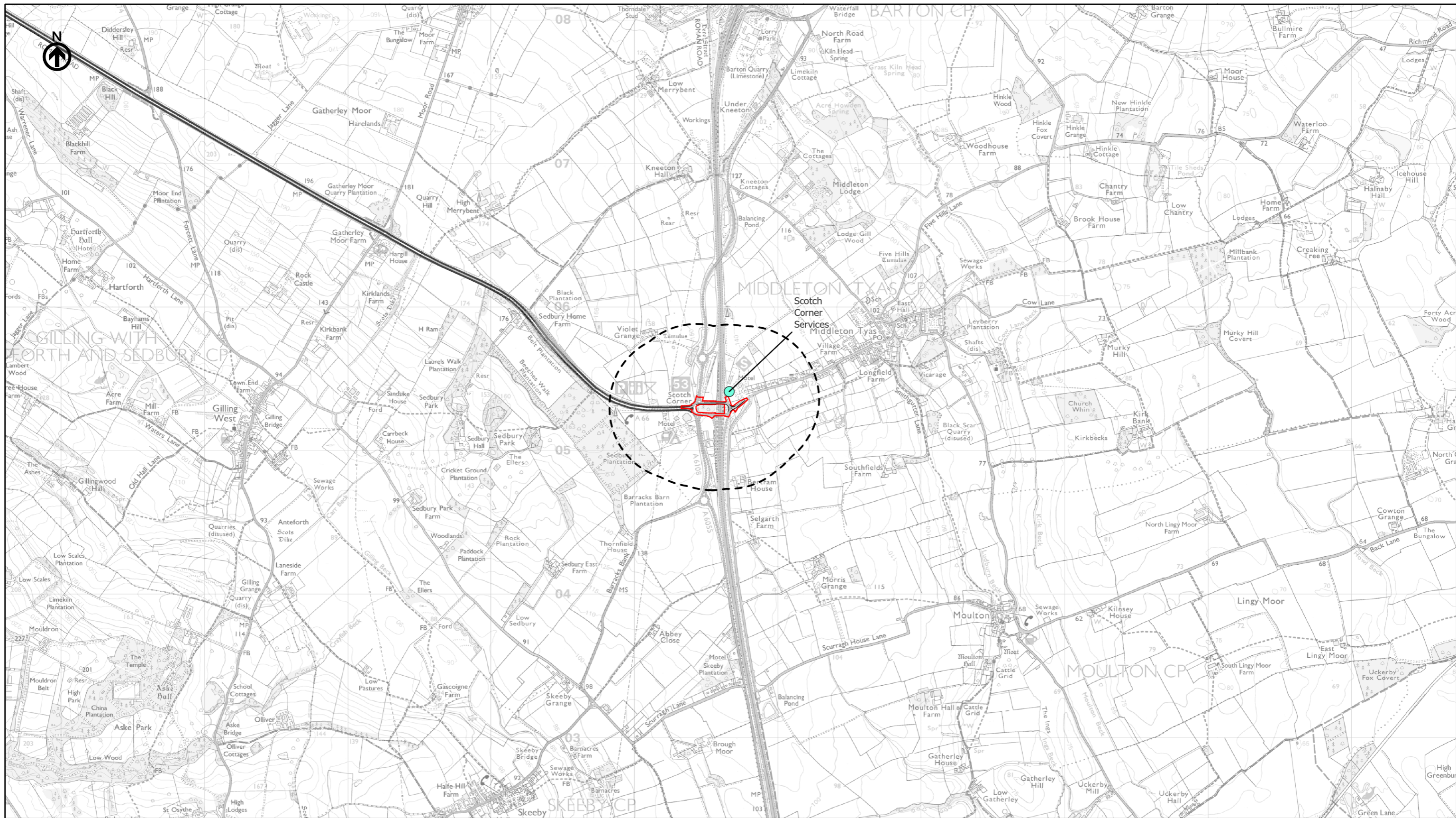
P02	First Issue	CESL	LHAN	LWAL	AMIT	KWHA
		22/03/22	22/03/22	22/03/22	20/04/22	20/04/22
Revision	Created	Checked	Reviewed	Approved	Authorised	

Scale @ A3: 1:25,000 | Project Ref No HE565627 | Stage: Stage 3
 © Crown copyright and database rights (2022). All rights reserved. OS 100030649.
 Contains public sector information licensed under the Open Government Licence v3.0.

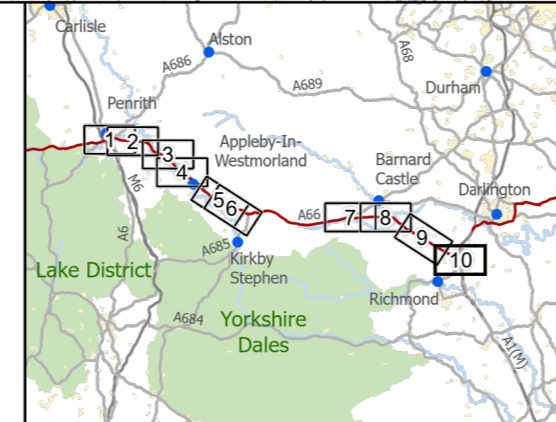
Project Name
A66 Northern Trans-Pennine Project
 Map Title
Figure 13.2
 Residential and Private Assets, Community Facilities,
 Business and Tourism Receptors
 Scheme: 09, Stephen Bank to Carkin Moor
 Sheet 9 of 10

Map Number	Project	Originator	Volume
HE565627	-	AMY	EGN
Scale	S00	-	MP - LP - 010069
Location		Type	Role
Suitability	S4	Location	Number
		Revision	

Suitability S4 | Description FIT FOR STAGE APPROVAL | Revision P02



- Route Alignment
- Existing A66
- ▭ Order Limits
- - - Study Area
- Business and Tourism Receptor
- Business and Tourism Receptor - Demolished / Acquired / Subject to land take
- Community Facility Receptor
- Community Facility Receptor - Demolished / Acquired / Subject to land take
- Community Facility Receptor - Relocated
- Residential and Private Asset - Demolished / Acquired / Subject to land take
- Areas of Outstanding Natural Beauty (AONB)
- Common Land



national highways

3 Piccadilly Place
Manchester
M1 3BN

P02	First Issue				
	CESL	LHAN	LWAL	AMIT	KWHA
	22/03/22	22/03/22	22/03/22	20/04/22	20/04/22
Revision	Created	Checked	Reviewed	Approved	Authorised

Kilometres

0 1 2

Scale @ A3: 1:25,000 | Project Ref No HE565627 | Stage: Stage 3
© Crown copyright and database rights (2022). All rights reserved. OS 100030649.
Contains public sector information licensed under the Open Government Licence v3.0.

Project Name A66 Northern Trans-Pennine Project			
Map Title Figure 13.2			
Residential and Private Assets, Community Facilities, Business and Tourism Receptors			
Scheme: 11, A1(M) Junction 53 Scotch Corner			
Sheet 10 of 10			
Map Number	Project	Originator	Volume
HE565627	-	AMY	- EGN
S00		MP - LP - 010070	
Location		Type	Role Number
Suitability	Suitability Description		Revision
S4	FIT FOR STAGE APPROVAL		P02